



# 2026

LOCAL  
GOVERNMENT  
ELECTIONS  
VOTER REGISTRATION  
MAP GUIDE



# LEVUKA MUNICIPAL

## LEVUKA URBAN WARD

| ROADS/STREETS          | INFORMAL SETTLEMENTS | VILLAGE        | POLLING VENUES                |
|------------------------|----------------------|----------------|-------------------------------|
| Bath Road              |                      |                | Levuka Town Hall              |
| Bentlys Lane           |                      | Draiba         | Draiba Community Hall         |
| Buchery Street         |                      |                |                               |
| Chapel Street          |                      | Levukavakaviti | Levukavakaviti Community Hall |
| Church Street (Levuka) |                      |                |                               |
| Convent Road           |                      | Naikorokoro    | Naikorokoro Community Hall    |
| Delana Road (Levuka)   |                      |                |                               |
| Hennings Street        |                      | Vagadaci       | Vagadaci Community Hall       |
| Kings Street           |                      |                |                               |
| Langham Street         |                      | Vuma           | Vuma Community Hall           |
| Nasova Prison Road     |                      |                |                               |
| Nasova Road            |                      | Waitovu        | Waitovu Community Hall        |
| Ovalau Circular Road   |                      |                |                               |
| Robbies Lane           | Baba                 |                | Korovou Community Hall        |
| Totoga Lane            |                      |                |                               |
| Vulcan Lane            |                      |                |                               |

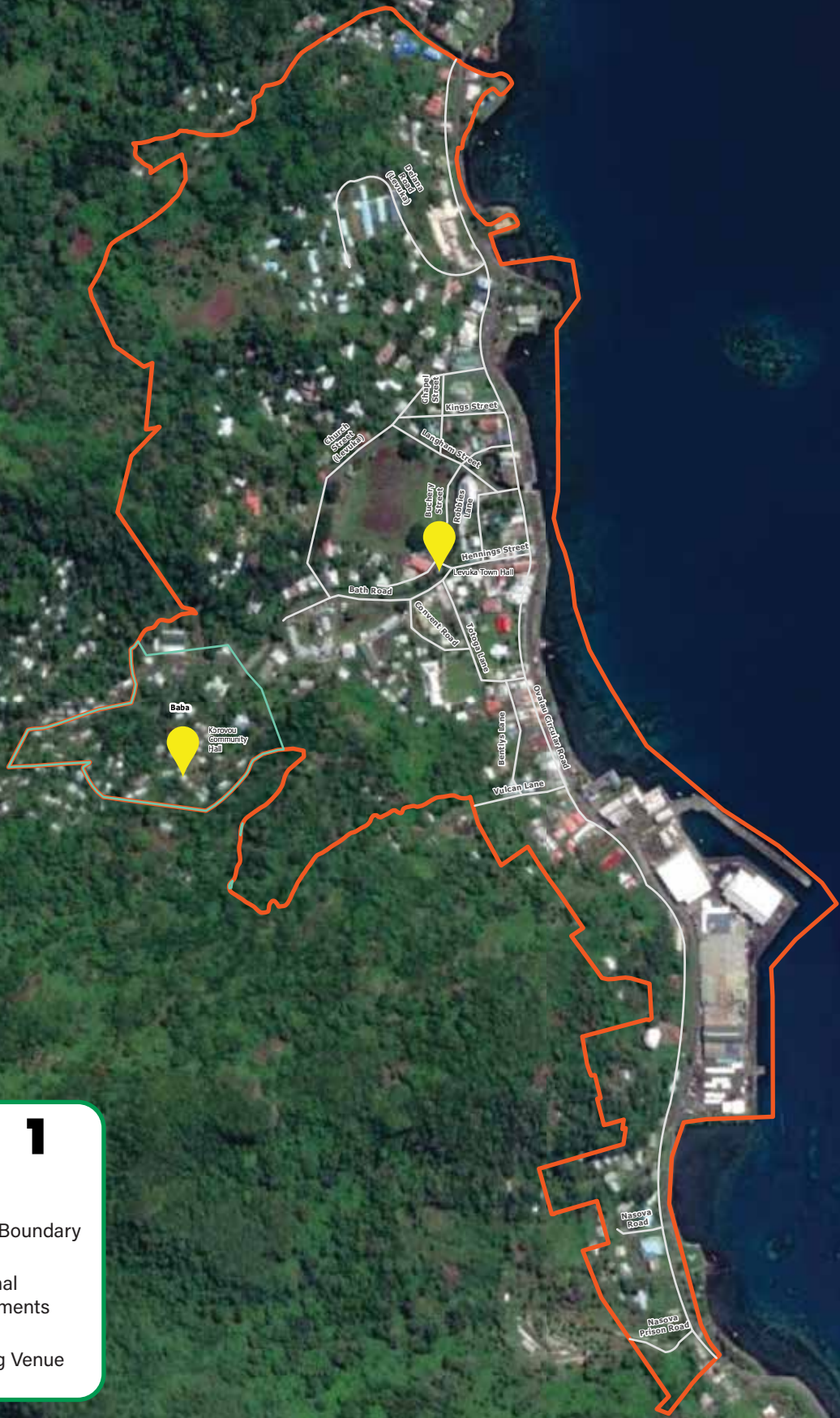
**KEY:**

Black text Polling Venues - assigned to streets/ roads within the ward boundary

Blue text Polling Venues - assigned to villages




Orange text Polling Venues - assigned to informal settlement

# LEVUKA URBAN WARD BOUNDARY MAP



## MAP 1

### LEGEND

-  Ward Boundary
-  Informal Settlements
-  Polling Venue

TAXI

TAXI

# LEVUKA URBAN WARD – DRAIBA VILLAGE BOUNDARY



## MAP 2

### LEGEND

 Village Boundary

 Polling Venue

# LEVUKA URBAN WARD – LEVUKAVAKAVITI VILLAGE BOUNDARY



# LEVUKA URBAN WARD – NAIKOROKORO VILLAGE BOUNDARY



## MAP 4

### LEGEND

 Village Boundary

 Polling Venue

## LEVUKA URBAN WARD – VAGADACI VILLAGE BOUNDARY





## LEVUKA URBAN WARD – VUMA VILLAGE BOUNDARY



### MAP 5

#### LEGEND



-  Village Boundary
-  Polling Venue

# LEVUKA URBAN WARD – WAITOVU VILLAGE BOUNDARY



## MAP 6

### LEGEND

-  Village Boundary
-  Polling Venue



# LOCAL GOVERNMENT ELECTIONS VOTER REGISTRATION MAP GUIDE